

PATHANAMTHITTA
DISTRICT

District : Pathanamthitta
 Taluk : Konni

List of ESA Lands in Village Thannithodu, Panchayat Thannithodu, Chittar

| Sl no | Name of Panchayat | Name of Village | Block No | Survey No & Subdivision No | Remarks |
|-------|----------------------|-----------------|----------|----------------------------|-------------------------|
| 1 | Thannithodu, Chittar | Thannithodu | - | Unsurveyed | Re-survey not conducted |

Jal
RANGE FOREST OFFICER
VADASSERIKKARA

(113) John M U
PRESIDENT
THANNITHODE GRAMA PANCHAYAT

[Signature]
 മേയ് 2015
 10/05/2015

Rahul
RAHUL A G
 Second Grade Surveyor
 Re-survey guid office
 Adood

[Signature]
AGRICULTURAL OFFICER
TRISHI BHAYAN
THANNITHODE
PATHANAMTHITTA

[Signature]
K. SUBASH CHANDRAN
 SECRETARY
 THANNITHODU GRAMA PANCHAYAT
 THANNITHODU P.O., PATHANAMTHITTA DIST
 Ph. 0468 2382223, Mob. 9496042681



DISTRICT. PATHANAMTHITTA. TALUK - KONNI
 ARUVAPPULAM ARUVAPPULAM
 List of ESA Lands in Village..... Panchayath.....

| Sl.No. | Name of Panchayath | Name of Village | Block No. | Survey NO. & Subdivision No. | Remarks. |
|--------|-----------------------------|--------------------------|-----------|------------------------------|--|
| 1. | ARUVAPPULAM | ARUVAPPULAM | - | 335 | PART |
| 2. | " | " | - | 426/10 | FULL |
| 3. | " | " | - | 427/101 | FULL |
| 4. | " | " | - | 442/26-1 | FULL |
| 5. | " | " | - | 547/1-1 | PART |
| 6. | " | " | - | 467 | PART |
| 7. | " | " | - | 631 | PART |
| 8. | " | " | - | 632 | PART |
| 9. | " | " | - | 633 | PART |
| 10. | " | " | - | 642 | PART |
| 1 | പി.പി.എസ്. ഗ്രാമപഞ്ചായത്ത് | | | | President |
| 2 | മു.എസ്.എസ്. ഗ്രാമപഞ്ചായത്ത് | | | | Secretary |
| 3 | കെ.എസ്.എസ്. ഗ്രാമപഞ്ചായത്ത് | | | | Range Forest Officer |
| | കെ.എസ്.എസ്. ഗ്രാമപഞ്ചായത്ത് | | | | NADUVATHU MOOZHIVU |
| 4. | എ.എസ്.എസ്. ഗ്രാമപഞ്ചായത്ത് | | | | 24-9-15 |
| 5 | എ.എസ്.എസ്. ഗ്രാമപഞ്ചായത്ത് | | | | 24/7/15 |
| 6 | Beeno Varghen | Agri officer Aruvappulam | | | AGRICULTURAL OFFICER KRI VAN ARUVAPPULAM |

District: Pathanamthitta

Taluk: Konni

List of ESA Lands in Village Chittar Panchayat Chittar

| Sl NO | Name Of Panchayat | Name Of Village | Block No | Survey No& Subdivision No | Remarks |
|-------|-------------------|-----------------|----------|---------------------------|---------|
| 1 | Chittar | Chittar | - | 944/1 | River |
| 2 | Chittar | Chittar | - | 945/1 | River |
| 3 | Chittar | Chittar | - | Unsurveyed | Forest |

1) Val
RANGE FOREST OFFICER
VADASSERIKKARA

2. N. VINCI. FG. B
RE SURVEY SUPT. OFFICE, NO 2.
PATHANAMTHITTA

3. Jayy
VILLAGE OFFICER
CHITTAR

4. Raja
Agricultural Officer
Krishi Bhavan, Chittar
Chittar P.O. - 689 663

5. E. G. SURESH KUMAR
SECRETARY
CHITTAR GRAMA PANCHAYAT
Ph. 9496042663 04735-255225

6. RESIDENT
Chittar Grama Panchayat



List of ESA Lands in Village Seethathodu Panchayath Seethathodu Taluk Konni District Pathanamthitta

| SI No | Name of Panchayath | Name of Village | Block No | Survey No. & Subdivision No | Remarks |
|-------|--------------------|-----------------|----------|-----------------------------|---|
| 1 | Seethodu | Seethodu | | | Total ESA portion comes under Unsurveyed land |
| | | | | | |
| | | | | | |

1

P.V. Varghese
 President
 Seethathode Grama Panchayat

2


VILLAGE OFFICER
 SEETHATHODU
 PATHANAMTHITTA DIST.


3

Dr. Range Forest Officer
 Forest Station
 Kochukoikal



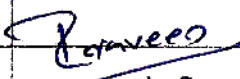

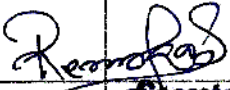

4

AGRICULTURAL OFFICER
 KRISHI BHAVAN
 SEETHATHODU. 689 509

5

K.V. Radhakrishnan Nair
 Secretary (Full Additional Charge)
 Seethathode Grama Panchayat
 Ph: 04735 258048
 Mob: 9496042665

6

R. REMESH KUMAR
 SURVEYOR
 TALUK
 KONNI

List of ESA Lands in Village kollamula.... Panchayath Vechuchida...

| Sl.No. | Name of Panchayath | Name of Village | Block No. | Survey NO. & Subdivision No. | Remarks |
|--------|---|-----------------|-----------|---|-------------|
| 1. | Vechuchida | kollamula | - | 780/1-2 Part | |
| 2. | Vechuchida | kollamula | - | 780/1 Part | |
| 3. | Perinad | kollamula | - | Unsurveyed | Forest ESA |
| 4. | Nadanammuzhy | kollamula | - | Unsurveyed | Forest ESA. |
| 1. | Sathesh. k. Pariched President Vechuchida | | |  സതീഷ്. കെ. പരിചേദി പ്രസിഡന്റ് വെച്ചുചിറ ഗ്രാമപഞ്ചായത്ത് Mob: 9447440039 | |
| 2. | C. Raju | | |  Dy. Range Forest Officer Kollamula Station | |
| 3. | Praveen. B. Second Grade Surveyor Re Survey Superintendent office No.1. Pathanamthitta. | | |  24/7/15. | |
| 4. | JAHANGEER. K. | | |  24/7/15 VILLAGE OFFICER KOLLAMULA VILLAGE | |
| 5. | Renukadevi Ammal. S | | |  Secretary Vechoochira Grama Panchayat | |
| 6. | ABRAHIM, Agricultural Officer, Vechoochira. | | |  AGRICULTURAL OFFICER KRISHI BHAVAN VECHOOCHIRA - 686 511 | |



List of FSA Lands in Village Perunad. Panchayath Ranni-Perunad

| Sl No | Name of Panchayat | Name of Village | Block No | Survey No & Subdivision No. | Remarks |
|-------|-------------------|-----------------|----------|-----------------------------|-----------------------------------|
| 1 | Perunad | Perunad | 25 to 29 | 900/1 | Puthukkada vested Forest |
| 2 | Perunad | Perunad | 25 to 29 | 899/1-Apt | Puthukkada vested Forest |
| 3 | Perunad | Perunad | 25 to 29 | 827/11,13 | Lahai vested Forest |
| 4 | Perunad | Perunad | 25 to 29 | 827/15,18 pt | Lahai vested Forest |
| 5 | Perunad | Perunad | 25 to 29 | 827/11,9 pt | Lahai vested Forest |
| 6 | Perunad | Perunad | 25 to 29 | 827/15 pt | Lahai vested Forest |
| 7 | Perunad | Perunad | 25 to 29 | 827/9 | Lahai vested Forest |
| 8 | Perunad | Perunad | 25 to 29 | 889/1 pt | Lahai vested Forest |
| 9 | Perunad | Perunad | 25 to 29 | 859/1,10,12,5pt | Lahai vested Forest |
| 10 | Perunad | Perunad | 25 to 29 | 827/18,19,20 | Lahai vested Forest |
| 11 | Perunad | Perunad | 25 to 29 | 850,851,852 | Lahai vested Forest |
| 12 | Perunad | Perunad | 25 to 29 | 827,23,24,25,27,32 pt | Lahai vested Forest |
| 13 | Perunad | Perunad | 25 to 29 | 827/1,17,22,23,25,26,28 pt | Lahai vested Forest |
| 14 | Perunad | Perunad | 25 to 29 | 836 | Lahai vested Forest |
| 15 | Perunad | Perunad | 25 to 29 | 837,827,25,26,27 pt | Lahai vested Forest |
| 16 | Perunad | Perunad | 25 to 29 | Unsurveyed | Reserve Forest |
| 17 | Perunad | Perunad | 25 to 29 | Unsurveyed | Reserve Forest up to Pampa&Kakkad |

1. A. Nanthad

2. K. A. Saji

3. Grinje. A.R.

4. Subjth. P. V

5. BAIJU.G.

6.

(Signature)
Range Forest Officer
Ranni

(Signature)
Range Forest Officer
Goodricha

**VILLAGE OFFICER
PERUNAD**

(Signature)
Surveyor

Agricultural Officer
Krishi Bhavan
Ranni-Perunadu
Koonamkara P.O.



**PRESIDENT
RANNI PERUNAD PANCHAYAT
PATHANAMTHITTA (DT.)**

(Signature)
Bindu Raj-M.A
SECRETARY

RANNI PERUNADU GRAMA PANCHAYAT

**SECRETARY
RANNI PERUNADU GRAMA PANCHAYAT**

District : Pathanamthitta

Taluk: Ranni


List of ESA Lands in Village Vadasserikkara, Panchayat Vadasserikkara

| Sl No. | Name of Panchayat | Name of Village | Block No | Survey no. & Subdivision No. | Remarks |
|--------|-------------------|-----------------|----------|------------------------------|-------------------|
| 1 | Vadasserikkara | Vadasserikkara | 33 | 1 | Forest |
| 2 | Vadasserikkara | Vadasserikkara | 32 | 372 | Maniyar Reservoir |
| 3 | Vadasserikkara | Vadasserikkara | 31 | 410 | Forest |
| 4 | Vadasserikkara | Vadasserikkara | 30 | 230/4 | Pampa River |
| 5 | Vadasserikkara | Vadasserikkara | 30 | 231 | Pampa River |
| 6 | Vadasserikkara | Vadasserikkara | 31 | 261 | Kallar River |
| 7 | Vadasserikkara | Vadasserikkara | 31 | 450 | Kallar River |
| 8 | Vadasserikkara | Vadasserikkara | 31 | 451 | Kallar River |
| 9 | Vadasserikkara | Vadasserikkara | 31 | 544 | Kallar River |
| 10 | Vadasserikkara | Vadasserikkara | 31 | 394/1 | Sarkar Para |
| 11 | Vadasserikkara | Vadasserikkara | 31 | 395/1 | Sarkar Para |
| 12 | Vadasserikkara | Vadasserikkara | 31 | 395/5 | Sarkar Para |
| 13 | Vadasserikkara | Vadasserikkara | 31 | 395/7 | Sarkar Para |
| 14 | Vadasserikkara | Vadasserikkara | 31 | 534/1 | Sarkar Para |

[Handwritten signature]
21/07/15

[Handwritten signature]
21/07/15
VILLAGE OFFICER
VADASSERIKKARA

[Handwritten signature]
21/07/15
Surveyor



[Handwritten signature]

RAJAMMA PUSHPANGADAN
PRESIDENT
Vadasserikkara Grama Panchayat

[Handwritten signature]
RANGE FOREST OFFICER
VADASSERIKKARA

